

BhuNaksha

Facilitates end to end solution for cadastral mapping

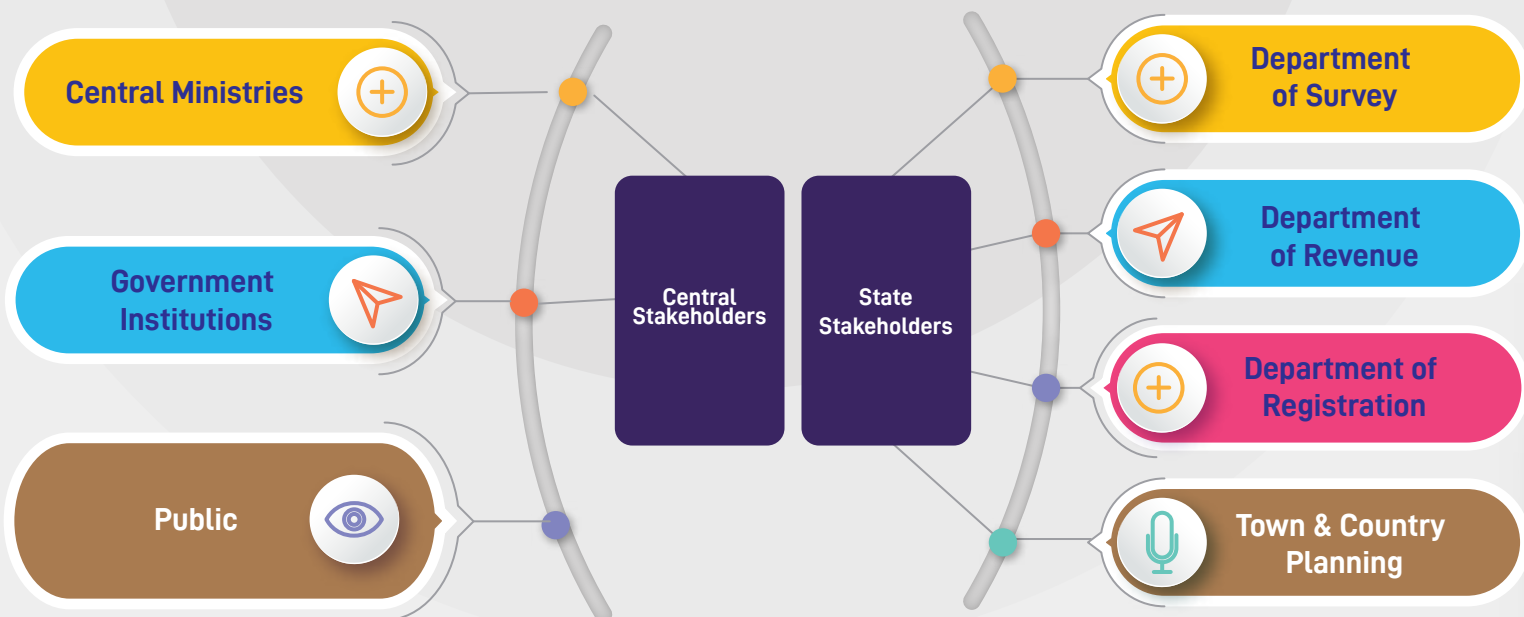
<https://bhunaksha.nic.in>

- 📍 **Digital verification of raster and vector data of Cadastral Maps**
- 📍 **Integration of Cadastral Maps with Records of Rights (ROR)**
- 📍 **Services such as Mutation, Updation & Distribution of ROR**

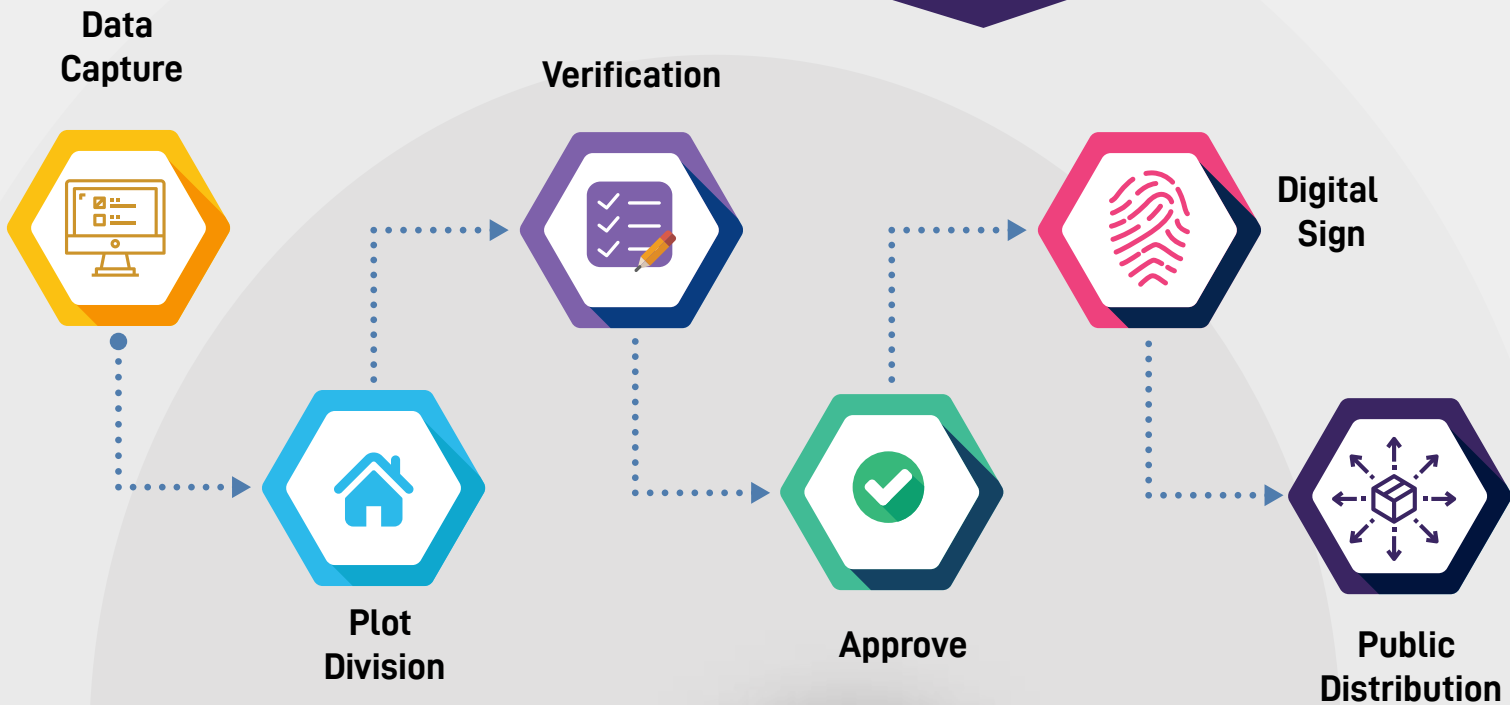
Salient Features



Stakeholders



Process Flow



Key Highlights

Implemented in 19 States

Customized for 22 states

Manages both village as well as FMB maps

FMBs are distributed through e-services / CSCs

Integration of Record of Rights (ROR) based workflow

Online Mutation and digital signing of Plots

Testimonials



BhuNaksha contributes towards value addition to the effective delivery of cadastral map as a service to the citizens in accelerating the pace of the social and economic development of the country. My best wishes and appreciation for the contributions made by the NIC-DoLR team in developing a latest state of art technology product from NIC for the Department of Land Resources, Government of India for DILRMP.

Shri Hukum Singh Meena, IAS

Joint Secretary(Land Regulations), Department of Land Resources, Ministry of Rural Development, Government of India



We are happy about the customization of Bhunaksha for requirements of various States. We also look forward for automation in Subdivision of Maps using data from Electronic Total Stations. My best wishes and sincere thanks to the NIC-DoLR Bhunaksha team for providing a practical geographic information system.

Shri S. Chokalingam, IAS

Settlement Commissioner & Director of Land Record (Maharashtra)

About NIC

National Informatics Centre (NIC) was established in 1976, and has since emerged as a "prime builder" of e-Government / e-Governance applications up to the grassroots level as well as a promoter of digital opportunities for sustainable development. NIC, through its ICT Network, "NICNET", has institutional linkages with all the Ministries /Departments of the Central Government, 37 State Governments/ Union Territories, and about 725 District administrations of India.

NIC has been instrumental in steering e-Government/e - Governance applications in government ministries /departments at the Centre, States, Districts and Blocks, facilitating improvement in government services, wider transparency, promoting decentralized planning and management, resulting in better efficiency and accountability to the people of India.

Land Records Information Systems Division, NIC


National Informatics Centre
A-Block, CGO Complex, Lodhi Road,
New Delhi - 110 003 India

PRODUCT BUSINESS DIVISION

National Informatics Centre Services Inc.
NBCC Tower, 15 Bhikaji Cama Place,
New Delhi – 110066
India

 <http://www.nicsi.com/pbd>

 pbdiv-nicsi@nic.in

 011-22900533

